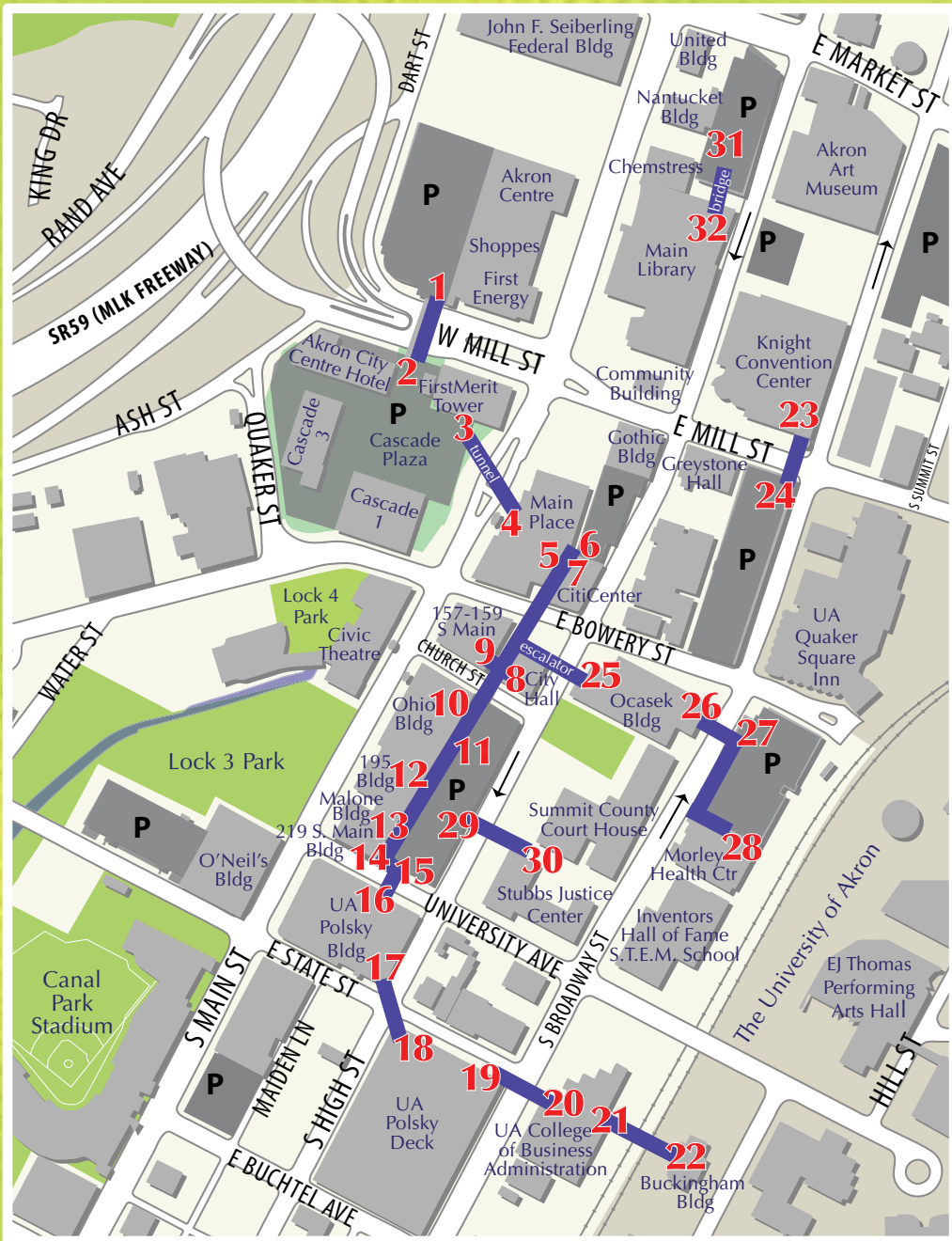


# DOWNTOWN AKRON SKYWALKS



## Shoppes at Akron Centre/Cascade Plaza Bridge

- 1 Shoppes at Akron Centre (Mill Street side)
- 2 Cascade Plaza (Mill Street side)

## Cascade Parking Deck/Main Place Tunnel

- 3 Cascade Parking Deck (level 2 orange)
- 4 Main Place (lower level)

## Main/High Skywalk

- 5 Main Place (skywalk level)
- 6 CitiCenter Parking Deck (level 2)
- 7 CitiCenter Building (2nd floor) Escalator to Ocasek skywalk
- 8 Municipal Building - City Hall (1st floor)
- 9 157-159 S Main Building (4th floor)
- 10 Summit County Building (Ohio Building) (4th floor)
- 11 Summit County Parking Deck (2nd level)
- 12 195 Building (4th floor)
- 13 Malone Building (4th floor)
- 14 219 S. Main Building (4th floor)
- 15 Summit County Parking Deck (2nd level)
- 16 UA Polsky Building (3rd floor)
- 17 UA Polsky Building (4th floor)
- 18 UA Polsky Parking Deck (2nd level)
- 19 UA Polsky Parking Deck (3rd level)
- 20 UA College of Business Admin. -Broadway side
- 21 UA College of Business Admin. -Track side
- 22 UA Buckingham Bldg - Track side

Access to buildings through the skywalk system is subject to each building's open hours.

## John S. Knight Convention Center Skywalk

- 23 John S. Knight Convention Center (2nd floor)
- 24 Broadway Parking Deck (2nd level)

## Ocasek Skywalk

- Escalator from Main/High Skywalk (near City Hall)
- 25 Ocasek Building - High St. side (2nd floor) (Ocasek Building requires photo ID to enter)
- 26 Ocasek Building - Broadway side (2nd floor) (no entry to Ocasek from Morley without key card)
- 27 Morley Parking Deck (2nd floor)
- 28 Morley Health Center (2nd floor)

## Court House/Justice Center Skywalk

- 29 Summit County Parking Deck (5A level)
- 30 Summit County Court House/Stubbs Justice Center

## Library Bridge

- 31 High/Market Deck (2nd level)
- 32 Akron-Summit County Public Library (2nd floor)

## Directions to Downtown Akron

### From the WEST:

Take I-76 EAST to the Main Street/Downtown exit (exit 22a). Follow exit to Broadway Street (one way). Make a left on Broadway (one way, North) and proceed to Exchange Street.

### From the EAST:

Take I-76 WEST to the Main Street/Downtown exit (exit 22a). Follow the Downtown exit and merge onto Broadway Street (one way, North). Take Broadway Street to Exchange Street.

### From the SOUTH:

Take I-77 NORTH to Route 8 NORTH and exit at the Perkins Street/Downtown exit. Turn left (West) on Perkins Street and proceed to High Street (one way, South). Make a left on High Street.

### From the NORTH:

**(Using I-77 SOUTH):**  
Take I-77 SOUTH to I-76 EAST and exit the Main Street/Downtown exit (exit 22a). Follow exit to Broadway Street (one way, North). Make a left on Broadway and proceed (North) to Exchange Street.

### From the NORTH

**(Using Route 8 SOUTH):**  
Take Route 8 SOUTH and exit at the Perkins Street/Downtown exit. Turn right (West) on Perkins Street (MLK Blvd.). Proceed to High Street (one way, South). Turn left on High Street.

## Downtown Akron Partnership

Promoting and building a vibrant and valuable downtown

Visit our website

[www.downtownakron.com](http://www.downtownakron.com)

for additional guides to Downtown Akron including:

**Restaurant Guide**

**Nightlife Guide**

**Things to Do**

**Business Directory**

**Calendar of Events**

**News and Features**

**Interactive Maps**

**Safety Brochures**



103 S. High St., 4th floor  
Akron, Ohio 44308  
330-374-7676 • FAX 330-374-7620

[www.downtownakron.com](http://www.downtownakron.com)

Getting Around  
Downtown



# Downtown Akron Parking Guide and Skywalk Map



# Downtown Akron Public Parking



★ Star indicates free parking after 6 p.m. on weekdays and all day on weekends.

## Parking Meters

More than 1,100 metered city parking spaces are also available downtown. All downtown city metered parking spaces are free after 6 p.m. on weekdays and all day on weekends. (Restrictions on handicapped accessible parking spaces still apply.)

## To Expressways

I-77 N & S  
I-76 E & W  
Rt. 8 N & S  
Rt. 224 N & S



## One-way Streets

High Street runs south  
Broadway Street runs north  
Cedar Street runs east  
W. Exchange Street runs west  
(from Main to Maple)


## Valet Parking

### Cardinal Parking (330-687-4942)

Offers valet service at the corner of W. Exchange/S. Main Monday through Saturday

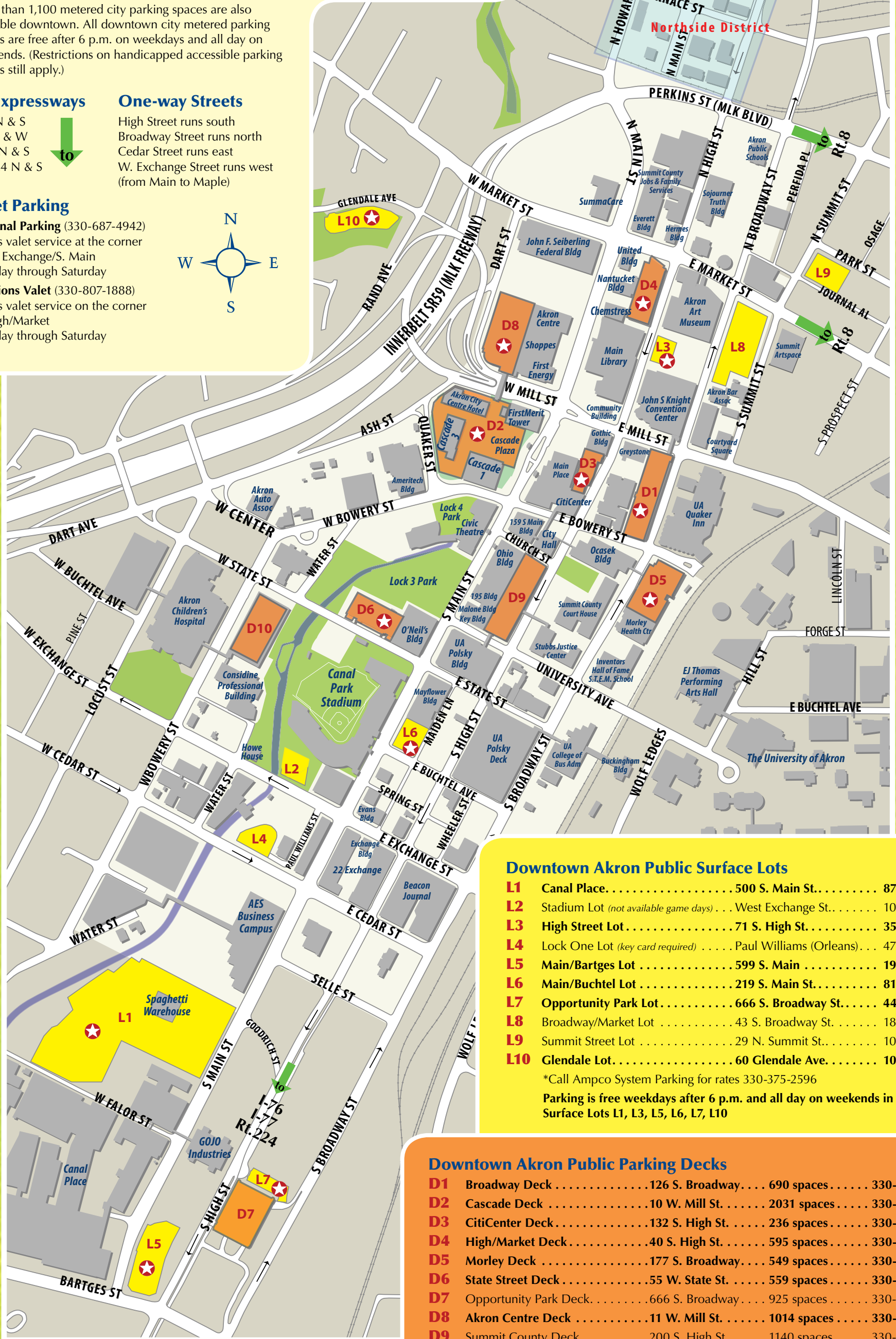
### Solutions Valet (330-807-1888)

Offers valet service on the corner of High/Market Monday through Saturday



## Northside Parking

Free pull-in parking on North Main Street - 40 spaces  
48-space surface lot south of Luigi's  
Paid parking in Northside Lofts deck



## Downtown Akron Public Surface Lots

- L1** Canal Place. . . . . 500 S. Main St. . . . . 877 spaces
- L2** Stadium Lot (not available game days) . . . West Exchange St. . . . . 100 spaces
- L3** High Street Lot . . . . . 71 S. High St. . . . . 35 spaces
- L4** Lock One Lot (key card required) . . . . . Paul Williams (Orleans) . . . 47 spaces
- L5** Main/Bartges Lot . . . . . 599 S. Main . . . . . 196 spaces
- L6** Main/Buchtel Lot . . . . . 219 S. Main St. . . . . 81 spaces
- L7** Opportunity Park Lot . . . . . 666 S. Broadway St. . . . . 44 spaces
- L8** Broadway/Market Lot . . . . . 43 S. Broadway St. . . . . 183 spaces
- L9** Summit Street Lot . . . . . 29 N. Summit St. . . . . 100 spaces
- L10** Glendale Lot. . . . . 60 Glendale Ave. . . . . 100 spaces

\*Call Ampco System Parking for rates 330-375-2596  
Parking is free weekdays after 6 p.m. and all day on weekends in Surface Lots L1, L3, L5, L6, L7, L10

## Downtown Akron Public Parking Decks

- D1** Broadway Deck . . . . . 126 S. Broadway . . . 690 spaces . . . . . 330-375-2597
- D2** Cascade Deck . . . . . 10 W. Mill St. . . . . 2031 spaces . . . . . 330-375-2595
- D3** CitiCenter Deck . . . . . 132 S. High St. . . . . 236 spaces . . . . . 330-375-2598
- D4** High/Market Deck . . . . . 40 S. High St. . . . . 595 spaces . . . . . 330-375-2671
- D5** Morley Deck . . . . . 177 S. Broadway . . . 549 spaces . . . . . 330-375-2594
- D6** State Street Deck . . . . . 55 W. State St. . . . . 559 spaces . . . . . 330-375-2628
- D7** Opportunity Park Deck . . . . . 666 S. Broadway . . . 925 spaces . . . . . 330-375-2599
- D8** Akron Centre Deck . . . . . 11 W. Mill St. . . . . 1014 spaces . . . . . 330-375-2596
- D9** Summit County Deck . . . . . 200 S. High St. . . . . 1140 spaces . . . . . 330-434-7232
- D10** Children's Hosp. Deck . . . . . Bowery Street . . . . . 890 spaces . . . . . 330-543-1000

Parking is free weekdays after 6 p.m. and all day on weekends in D1, 2, 3, 4, 5, 6, 8.  
When parking in the larger decks, particularly the Cascade Deck and Akron Centre Deck, pay close attention to your location; write your level number and color on your ticket.